


PROPOSED BOAT SLIP PLAN
REQUESTED BY
RIVER RUN DEVELOPMENT ASSOCIATES

CIVIL ENGINEERING & LAND SURVEYING

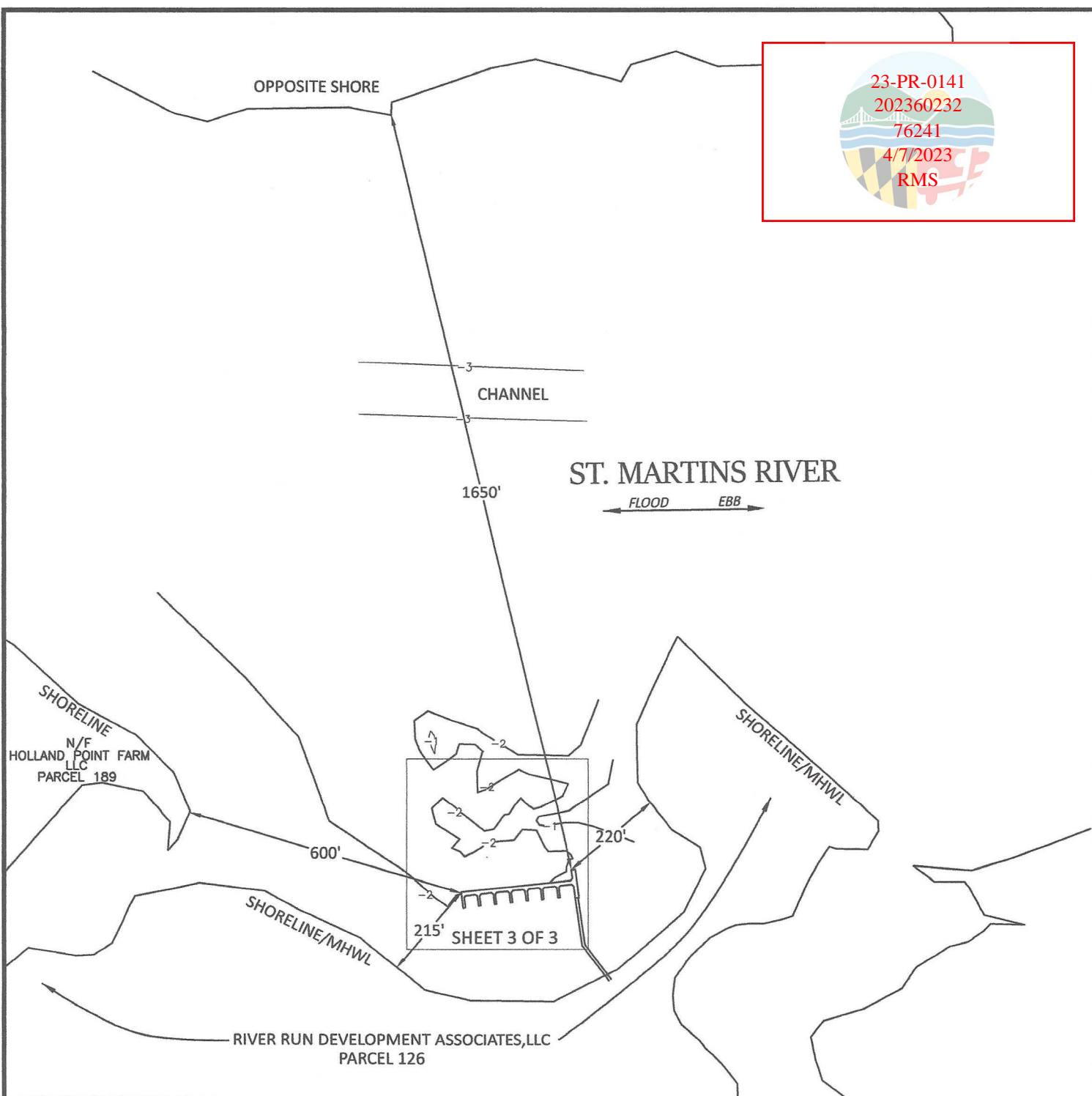
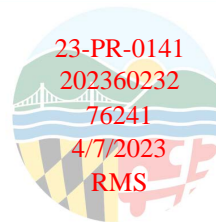


11729 CHURCH ST.
PRINCESS ANNE, MD 21853
PHONE: 410-621-0321
FAX: 410-621-0320

PROJECT INFORMATION

COUNTY	WORCESTER	STATE	MD		
MUNICIPALITY		N/A		SUBD.	RIVER RUN
DISTRICT		3RD		SECT NO.	N/A
TAX MAP NO.	15	PARCEL	126	BLOCK NO.	N/A
DEED REF.		2227/148		LOT NO.	N/A
PLAT REF.		252/35		DATE	1/23/23, 4/7/23
FIELD BOOK		PAGE		SCALE	1" = 2000'
CAD FILE		RIVER RUN		DRAWN BY	NAN

VICINITY MAP
SHEET 1 OF 4



ELEVATIONS SHOWN HEREON ARE REFERENCED TO MEAN LOW WATER DATUM. NO SAV WITNESSED

The purpose of this drawing is to obtain a permit for a boat slips only. This drawing is not a boundary survey and should not be relied upon for the establishment of property lines. The house location is approximate and shown for reference purposes only. This drawing does not guarantee title or the existence or non existence of any encumbrances or restrictions (setbacks, easements, right of way, etc.)

CIVIL ENGINEERING & LAND SURVEYING



11729 CHURCH ST.
PRINCESS ANNE, MD 21853
PHONE: 410-621-0321
FAX: 410-621-0320

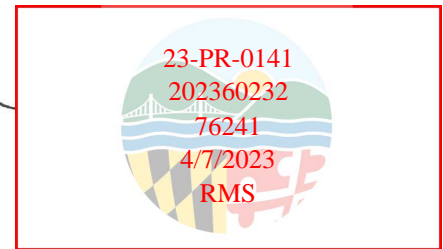
PROJECT INFORMATION

COUNTY	WORCESTER	STATE	MD		
MUNICIPALITY		N/A		SUBD.	RIVER RUN
DISTRICT		3RD		SECT NO.	N/A
TAX MAP NO.	15	PARCEL	126	BLOCK NO.	N/A
DEED REF.		2227/148		LOT NO.	N/A
PLAT REF.		252/35		DATE	1/23/23, 4/7/23
FIELD BOOK		PAGE		SCALE	1" = 300'
CAD FILE		RIVER RUN		DRAWN BY	NAN

EX. CONDITIONS PLAN VIEW SHEET 2 OF 4

LEGEND

-2.2 DENOTES DEPTH (MLW DATUM)



PROPOSED BOAT SLIP PLAN
REQUESTED BY
**RIVER RUN DEVELOPMENT
ASSOCIATES**

ELEVATIONS SHOWN HEREON ARE REFERENCED TO MEAN LOW WATER DATUM
NO SAV WITNESSED

The purpose of this drawing is to obtain a permit for a boat slips only. This drawing is not a boundary survey and should not be relied upon for the establishment of property lines. This drawing does not guarantee the
or the existence or non existence of any encumbrances or restrictions (setbacks, easements, right of way, etc.)

CIVIL ENGINEERING & LAND SURVEYING



11729 CHURCH ST.
PRINCESS ANNE, MD 21853
PHONE: 410-621-0321
FAX: 410-621-0320

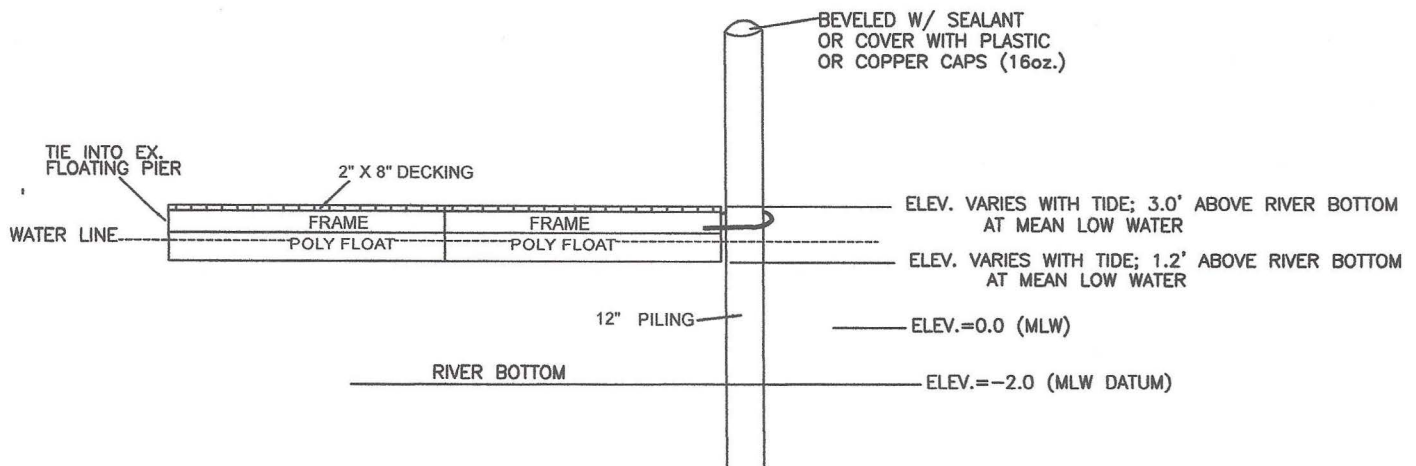
PROJECT INFORMATION

COUNTY	WORCESTER	STATE	MD		
MUNICIPALITY		N/A		SUBD.	RIVER RUN
DISTRICT		3RD		SECT NO.	N/A
TAX MAP NO.	15	PARCEL	126	BLOCK NO.	N/A
DEED REF.		2227/148		LOT NO.	N/A
PLAT REF.		252/35		DATE	1/23/23
FIELD BOOK		PAGE		SCALE	1" = 50'
CAD FILE		RIVER RUN		DRAWN BY	NAN

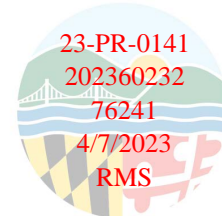
PLAN VIEW
SHEET 3 OF 4

LEGEND
-2.2 DENOTES DEPTH (MLW DATUM)


FLOATING PIER CROSS SECTION



INSTALL PER MANUFACTURER SPECIFICATIONS



CIVIL ENGINEERING & LAND SURVEYING



11729 CHURCH ST.
PRINCESS ANNE, MD 21853
PHONE: 410-621-0321

PROJECT INFORMATION

COUNTY	WORCESTER	STATE	MD	
MUNICIPALITY	N/A	SUBD.		RIVER RUN
DISTRICT	3RD	SECT NO.		N/A
TAX MAP NO.	15	PARCEL	126	BLOCK NO. N/A
DEED REF.	2227/148	LOT NO.		N/A
PLAT REF.	252/35	DATE	1/23/23, 4/7/23	
FIELD BOOK	PAGE	SCALE	1" = NTS	
CAD FILE	RIVER RUN	DRAWN BY	NAN	

DETAILS
SHEET 4 OF 4